

The Hole-in-the-Rock Trail

San Juan Hill

© 2006, Lamont Crabtree
First version created May 1998
Last update April 2025

Hole-in-the-Rock Trail San Jan Hill




San Juan Hill was the last major barrier faced by the Mormon pioneers of the San Juan Mission as they blazed a wagon road between Escalante, Utah and the Four Corners area in 1879/1880. This map is provided for those who wish to experience what was a difficult challenge for the pioneers and their teams and wagons. Best wishes on your adventure.
Lamont Crabtree

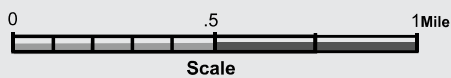
WARNINGS!!!

For your safety, please study and follow these guidelines.

1. The road is only suitable for high ground clearance four-wheel drive vehicles or ATVs.
2. It is advisable to check on the road's latest condition before venturing out.
3. During dry seasons, the road is easily traversed. However, storms or spring runoff can result in high / swift water conditions in Comb Wash. The road crosses Comb Wash numerous times. When water is present, check the water depth and quicksand conditions before crossing the wash. It is common for the water to undercut the road as it enters or exits the wash. When this is the case, search for an easier entrance or exit point. Always carry a shovel!
4. During spring runoff or stormy conditions, two or more vehicles and a chain are recommended.
5. Always leave a detailed itinerary with a responsible party.
6. Hot!!! Temperatures during summer months can reach 100 degrees or higher. Take much more water than you think you will need!
7. To insure that the trail remains open for everyone's future enjoyment, please stay on established trails, carry out all trash, and obey no trespassing signs. Exercise extreme care when visiting the ruin; avoid climbing on the walls and take only pictures.

San Juan Hill Map

-  Highway
-  Dirt Road
-  4-Wheel Drive
-  Foot Trail
-  Pioneer Route



- 1** Navajo Spring
- 2** San Juan Hill (approximately 4.3 mi. from the highway)
- 3** Barton Trading Post
- 4** River House Ruin
- 5** Pioneer Dugway (first alternative to San Juan Hill)
- 6** Kachina Petroglyph Panel

Aerial image courtesy of USDA-FSA-APFO
Map may be duplicated for personal, noncommercial use only.
© 2006, Lamont Crabtree

For your safety please study and follow the accompanying warnings.

163

Bluff is approximately 6 Miles
East of Comb Ridge.

Butler Wash

Comb Ridge

Comb Wash

Private property

Private property

San Juan River